

























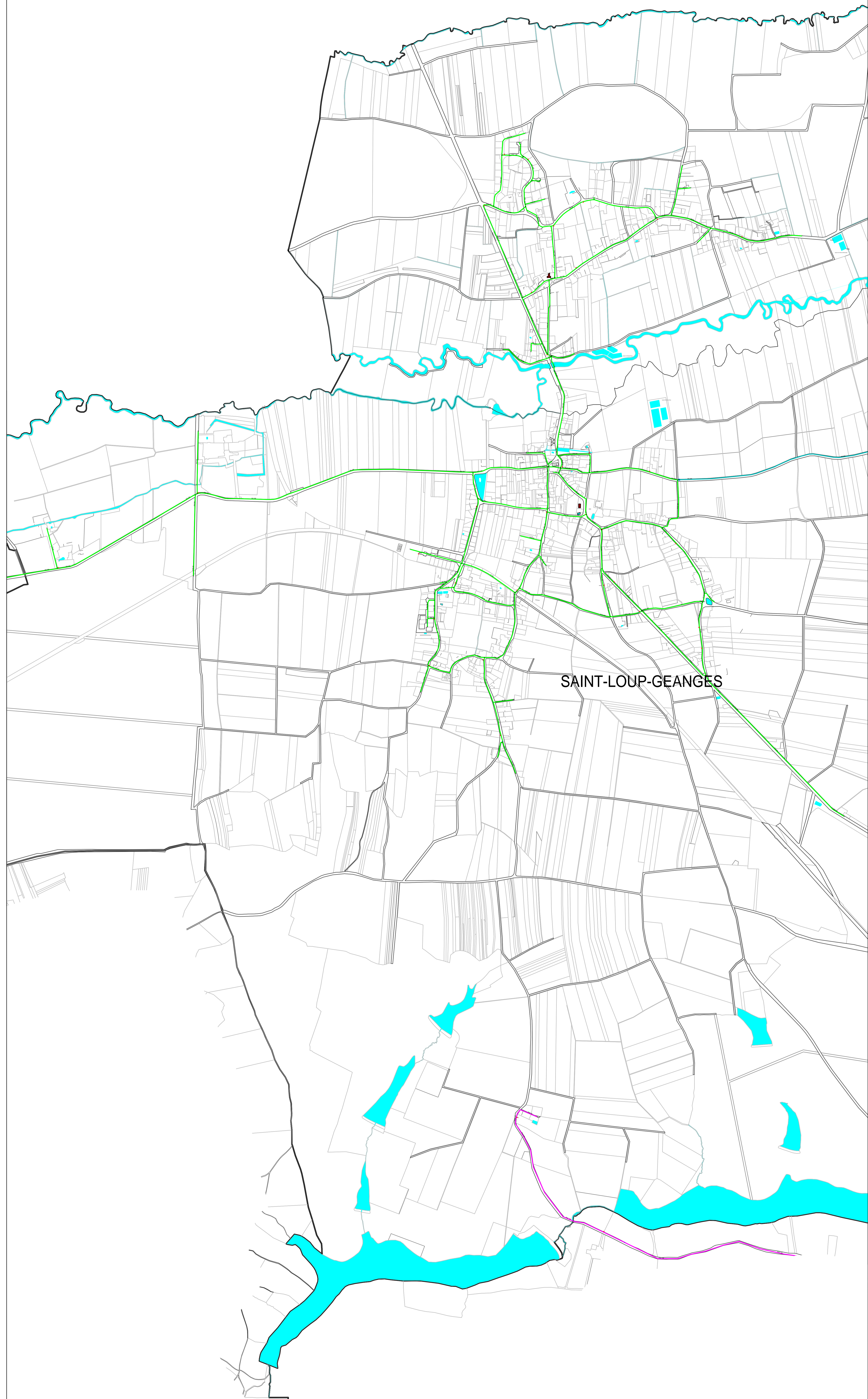


Légende

-  E-Appareil de mesure
-  Décharge
-  Ventouse
-  E-Exhaure
-  Poteau incendie
-  raccord
-  E-Refoulement
-  E-Stockage
-  E-Traitement
-  VANNE 1/4
-  VANNE FERMEE
-  VANNE
-  F-Détail ponctuel
-  Conduite AEP étage 2
-  Conduite AEP étage 4
-  Conduite AEP étage 9
-  F-Détail linéaire
-  E-Emprise d'ouvrage
-  Equipements administratifs
-  Enseignement
-  F-Batiment
-  F-Détail surfacique
-  F-Hydrographie
-  F-Ilot
-  Limite de commune
-  F-Parcelle



SAINT-LOUP-GEORGES

RESEAUX D'EAU POTABLE



AGENCE CERALOS SURSAONE
24 RUE DE PROFESSIONNELLE
71100 CERALOS SURSAONE

Plan N°
Echelle: 1/7000

Date de Travaux:
Edition du 18/03/2015

Nivellement:

Reproduction interdite

Fond de Plan Issu de Copernicus

